

# USDA updates

A banner for the Aviation Wildlife Management Conference. The background is a teal color with silhouettes of various wildlife, including birds, a dog, and a moose. The text is centered and reads:

**Aviation Wildlife Management  
Conference**  
*What Is Due Diligence?*  
August 20-22, 2024 | Royal Sonesta Minneapolis Downtown | Minneapolis/St. Paul, MN

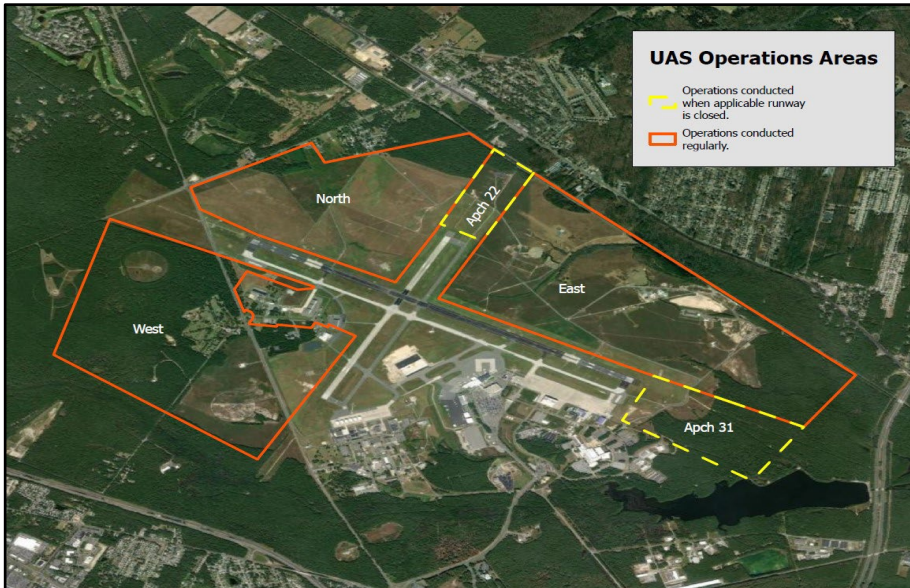


AMERICAN ASSOCIATION  
OF AIRPORT EXECUTIVES

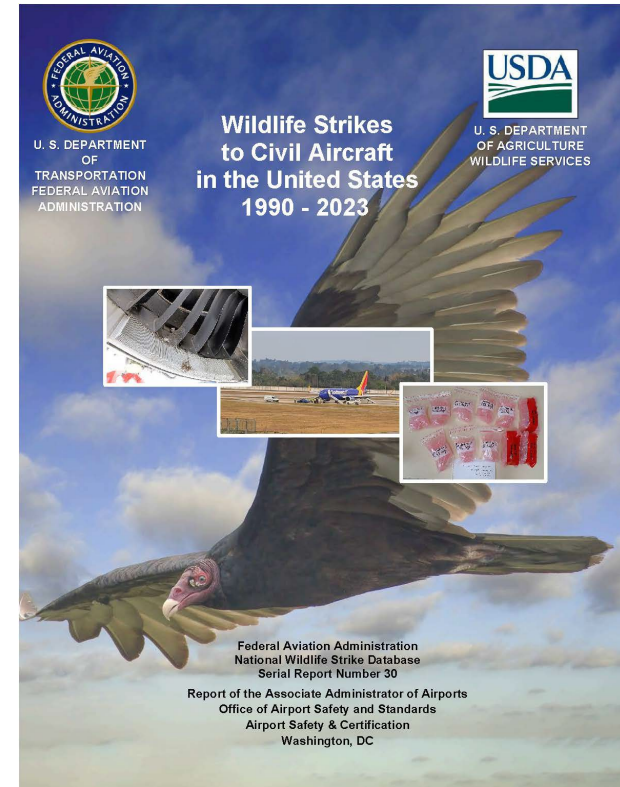


# USDA and FAA preparing new interagency agreement (2024 – 2029)

- NWSD contains > 300,000 records
- Adding new database technician



**Expanding UAS demo work at civil and military airports and CONOPS**





## Risk Workbook

Configuration

Select Airport:

PHNL

Date Range :

Custom ▾

Select a date range

1/1/2019 - 12/31/2023



Season :

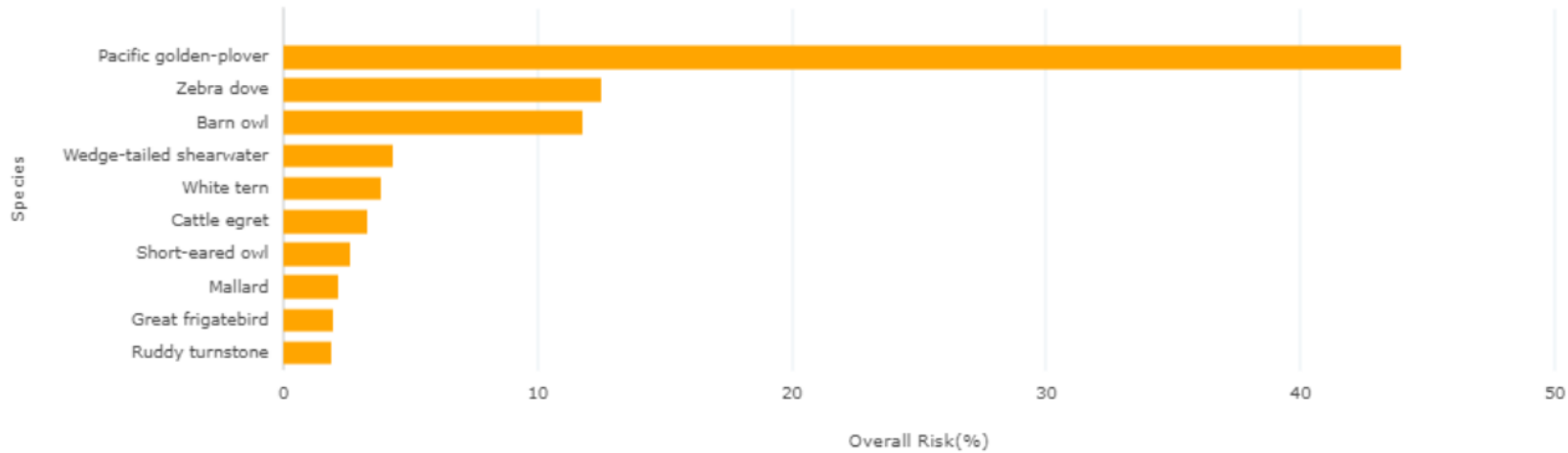
ALL ▾

MM/DD/YYYY - MM/DD/YYYY

Search

Clear

### Top 10 Species by Risk (PHNL)


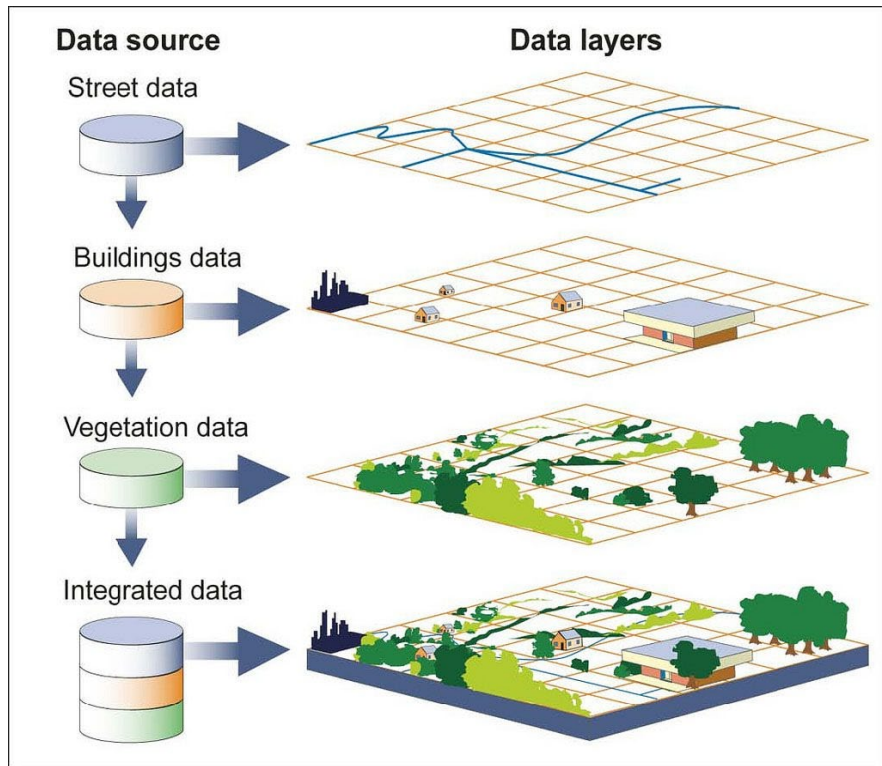


| SPECIES               | # OF STRIKES | OVERALL_RISK_... | RELATIVE HAZA... | # OF NEGATIVE ... | # OF DAMAGE S... | TOTAL DAMAGE ... |
|-----------------------|--------------|------------------|------------------|-------------------|------------------|------------------|
| <b>Total:</b>         | 310          |                  |                  | 4                 | 4                | 170,000          |
| Pacific golden-plover | 166          | 43.96            | 7                | 0                 | 0                | 0                |



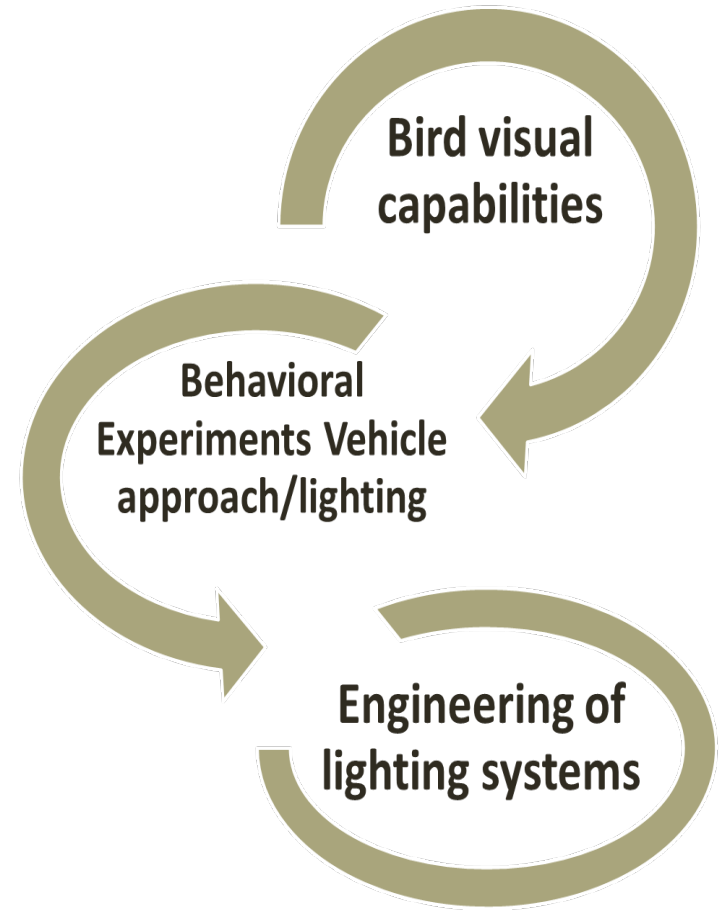



# U.S. Navy geo-data model



NAS Patuxent River

**Survey & management data  
Species and Habitat Risk  
WHMP**





[mike.begier@usda.gov](mailto:mike.begier@usda.gov)

202-341-7377

